




Proposed Auckland Unitary Plan Submissions
Zone requests

S17

Zoning Submissions

-  Retain
-  Amend
-  Submission Area Unit

Unitary Plan Zone

-  Special Purpose
-  Large Lot
-  Single House
-  Mixed Housing Suburban
-  Mixed Housing Urban
-  Terrace Housing and Apartment Buildings
-  Future Urban
-  Green Infrastructure Corridor
-  Rural and Coastal Settlement
-  Neighbourhood Centre
-  Local Centre
-  Town Centre
-  Metropolitan Centre
-  City Centre
-  Mixed Use
-  General Business
-  Business Park
-  Light Industry
-  Heavy Industry
-  Rural Conservation
-  Countryside Living
-  Rural Coastal
-  Mixed Rural
-  Rural Production
-  Public Open Space - Conservation
-  Public Open Space - Informal Recreation
-  Public Open Space - Sport and Active Recreation
-  Public Open Space - Community
-  Public Open Space - Civic Spaces
-  Strategic Transport Corridor
-  Road [I]
-  Defence [rcp/dp]
-  Ferry Terminal [rcp/dp]
-  Minor Port [rcp/dp]
-  Marina [rcp/dp]
-  Mooring [rcp]
-  General Coastal Marine [rcp]
-  Water [I]
- Coastal Transition
- Hauraki Gulf Islands

NOTE Not all submissions were able to be mapped

1:104,01@ A3



Whilst due care has been taken, Auckland Council gives no warranty as to the accuracy and completeness of any information on this map/plan and accepts no liability for any error, omission or use of the information.

Date: 16/02/2015

