




Proposed Auckland Unitary Plan Submissions
Zone requests

R11

Zoning Submissions

-  Retain
-  Amend
-  Submission Area Unit

Unitary Plan Zone

-  Special Purpose
-  Large Lot
-  Single House
-  Mixed Housing Suburban
-  Mixed Housing Urban
-  Terrace Housing and Apartment Buildings
-  Future Urban
-  Green Infrastructure Corridor
-  Rural and Coastal Settlement
-  Neighbourhood Centre
-  Local Centre
-  Town Centre
-  Metropolitan Centre
-  City Centre
-  Mixed Use
-  General Business
-  Business Park
-  Light Industry
-  Heavy Industry
-  Rural Conservation
-  Countryside Living
-  Rural Coastal
-  Mixed Rural
-  Rural Production
-  Public Open Space - Conservation
-  Public Open Space - Informal Recreation
-  Public Open Space - Sport and Active Recreation
-  Public Open Space - Community
-  Public Open Space - Civic Spaces
-  Strategic Transport Corridor
-  Road [I]
-  Defence [rcp/dp]
-  Ferry Terminal [rcp/dp]
-  Minor Port [rcp/dp]
-  Marina [rcp/dp]
-  Mooring [rcp]
-  General Coastal Marine [rcp]
-  Water [I]
-  Coastal Transition
- Hauraki Gulf Islands

NOTE Not all submissions were able to be mapped



Whilst due care has been taken, Auckland Council gives no warranty as to the accuracy and completeness of any information on this map/plan and accepts no liability for any error, omission or use of the information.

Date: 16/02/2015

